

CAUTION: TRACINGS ARE NOT TO SCALE,
FOR VISUAL APPRECIATION ONLY.

Folio 2	NM 076 113		NE / NE	Chart No.
	Previous update NE 31 JAN 2013		31 JAN 2013	2034 (INT 7349)

Q.F.L.G
A1

Q.F.L.R
A2

FIG. 4511M

Q.F.(2).G.5s
A3

Q.F.(2).R.5s
A4

72° 37'

21° 05'

Folio 4	NM 077 113		NE / NE	Chart No.
	Previous update 269/10		31 MAY 2008	2075 (INT 7366)

8° 45'

163

FL. 10s
Fairway

8° 44'

FL. 10s
Fairway

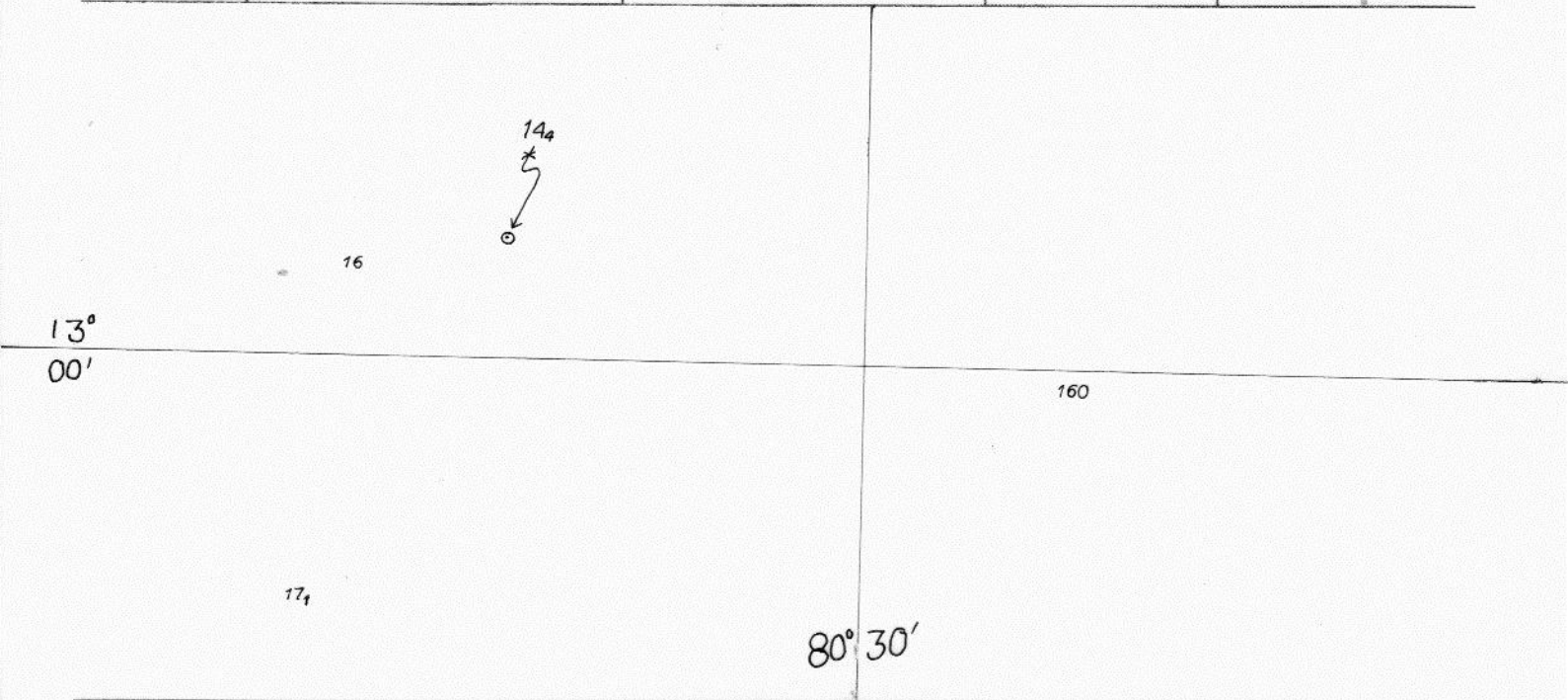
124

78° 14'

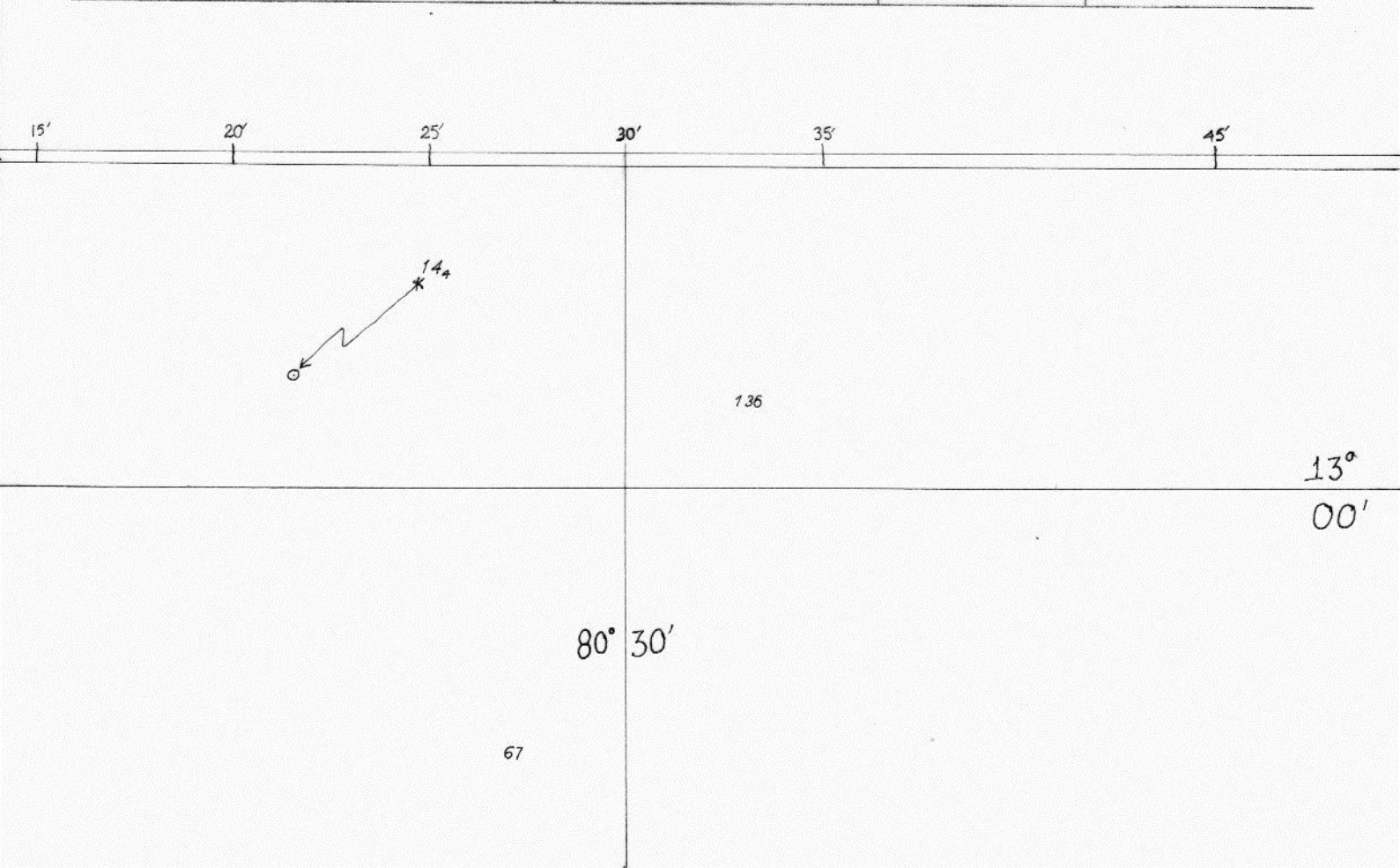
78° 15'

141

Folio 5 Tracing size 148 X 210 mm	NM 078 113		NC / NE	Chart No.
	Previous update 280/12		15 MAY 2011	356 (INT 7400)



Folio 5 Tracing size 148 X 210 mm	NM 078 113		NC / NE	Chart No.
	Previous update 277/12		31 OCT 2011	357 (INT 7397)



Folio 5	NM 78 /13		NC / NE	Chart No.
	Previous update 280/12		31 OCT 2012	391

544

14_a
*
↓
○

714

3300

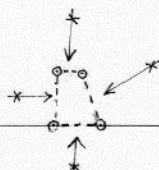
13°
00'

67

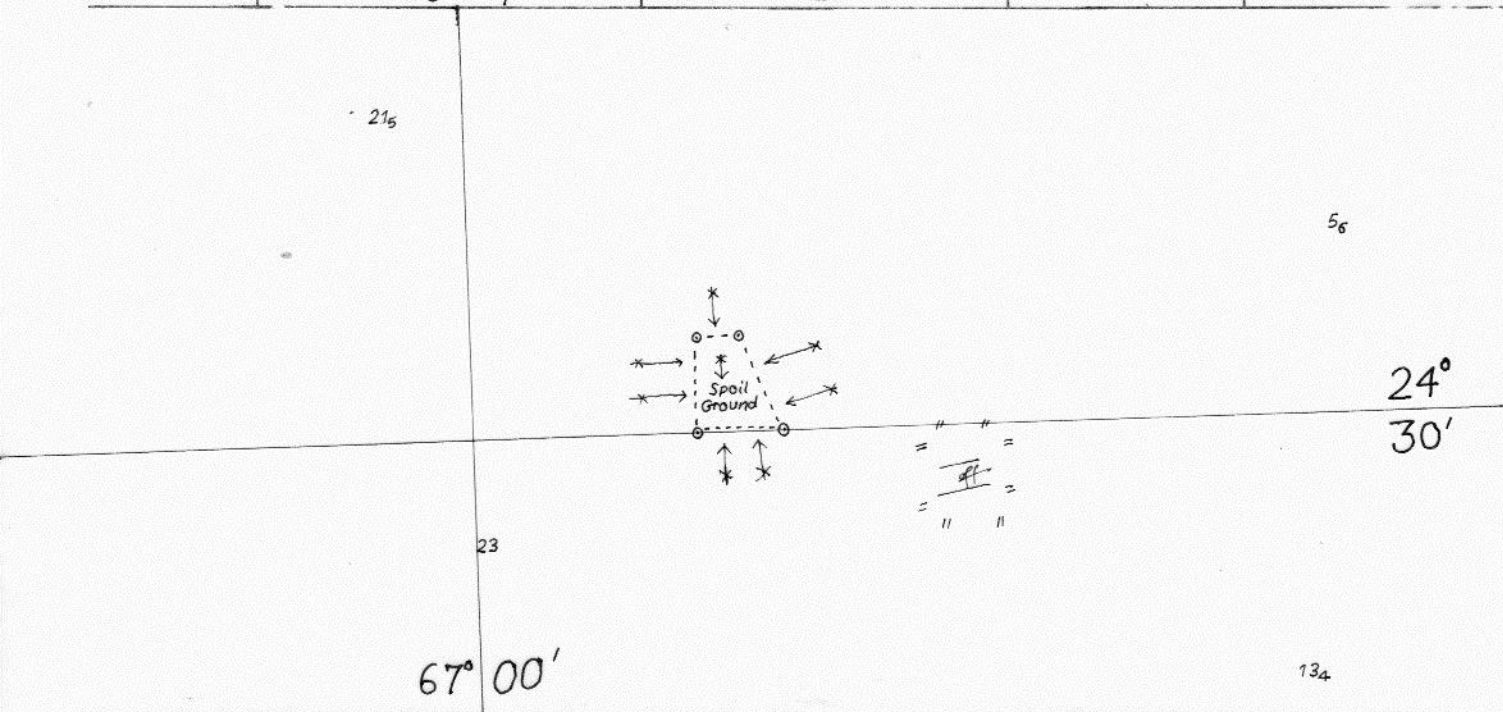
81° 00'

Folio 2	NM 079 /13		NC / NE	Chart No.
	Previous update 049/13		15 DEC 1988	250

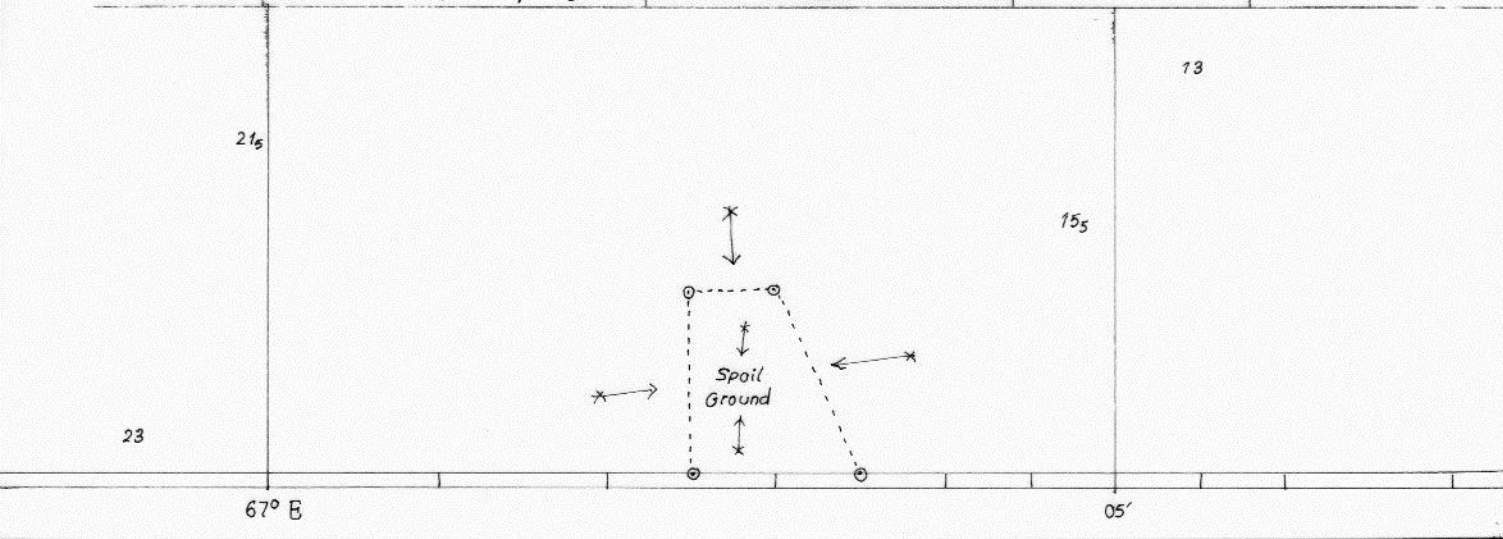
67° 00'

7₉27₅24°
30'12₂

Folio 2	NM	079 113		NC / NE	Chart No.
Tracing size 148 x 210 mm	Previous update 049/13			30 APR 2007	200



Folio 2	NM 079 113		NC / NE	Chart No.
Tracing size 148 X 210 mm	Previous update 049/13		15 FEB 2002	2049



Folio

1

Tracing size
148 X 210 mm

NM

080 /13

Previous update

113/12

NC / ~~NE~~

Chart No.

31 JUL 2006 7701 (INT 701)



1103

3548

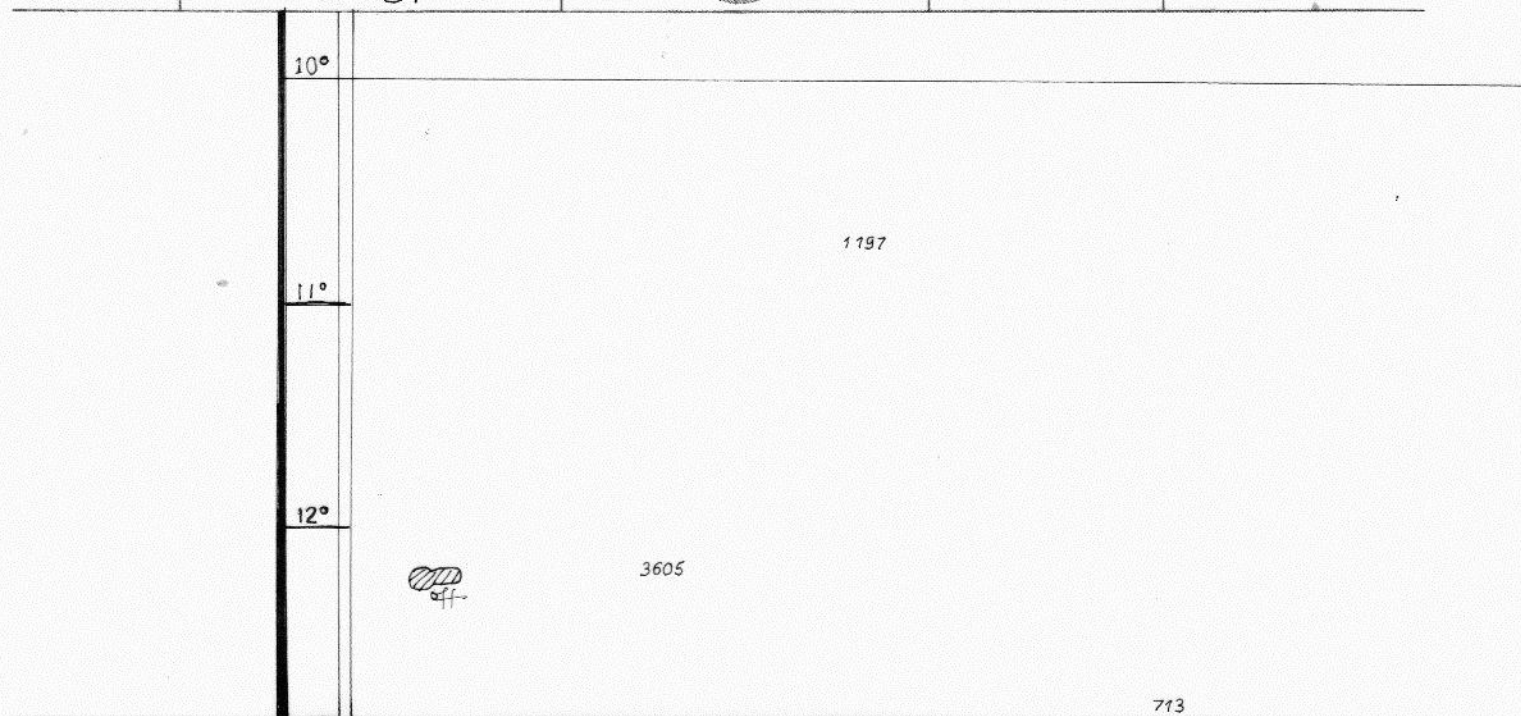
3270

45° 00'

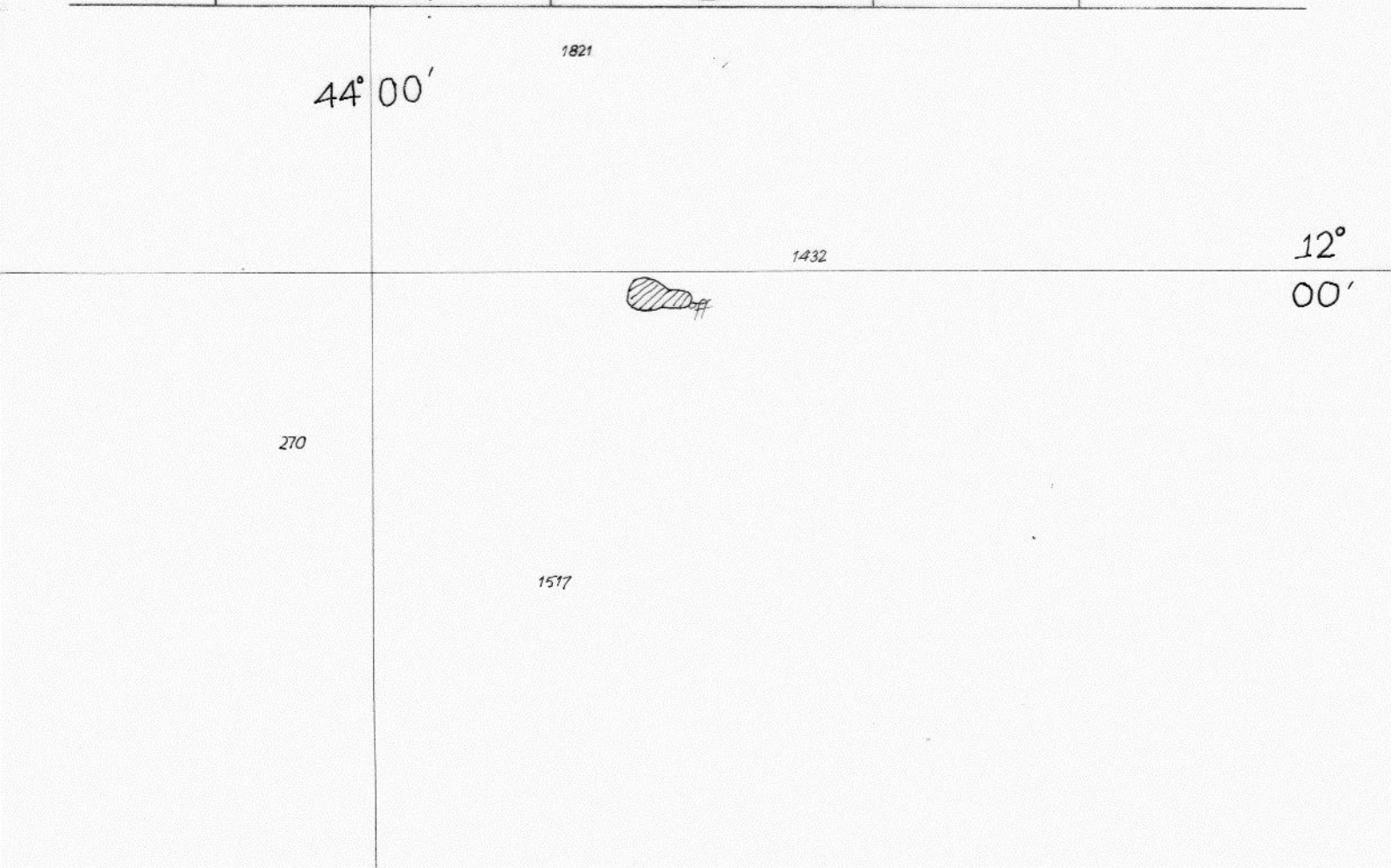
3301



15°
00'



Folio 01	NM 080 /13		NC / NE	Chart No.
	Previous update 2 23/12		31 JUL 2006	7702 (INT 702)




Folio 01	NM 080 /13		NC / NE	Chart No.
	Previous update 217/02		1 JUL 1992	8007



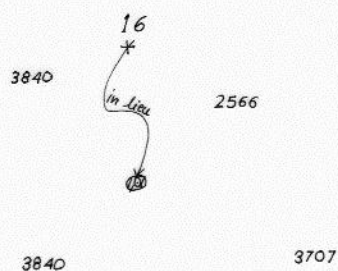
Folio 7	NM 081 /13		NC / NE	Chart No.
	Previous update 068/13		15 OCT 1985	433
Tracing size 148 x 210 mm				
<div style="display: flex; justify-content: space-between; align-items: center;"> <div>7°15'</div> <div style="text-align: center;">  </div> <div>5</div> </div> <div style="display: flex; justify-content: space-between; align-items: center;"> <div></div> <div>99° 30'</div> <div></div> </div>				

Folio 7	NM 081 /13		NC / NE	Chart No.
	Previous update 090/12		15 JUN 1986	434
Tracing size 148 x 210 mm				
<div style="display: flex; justify-content: space-between; align-items: center;"> <div></div> <div style="text-align: center;">  </div> <div>03</div> </div> <div style="display: flex; justify-content: space-between; align-items: center;"> <div></div> <div>99° 30'</div> <div></div> </div>				

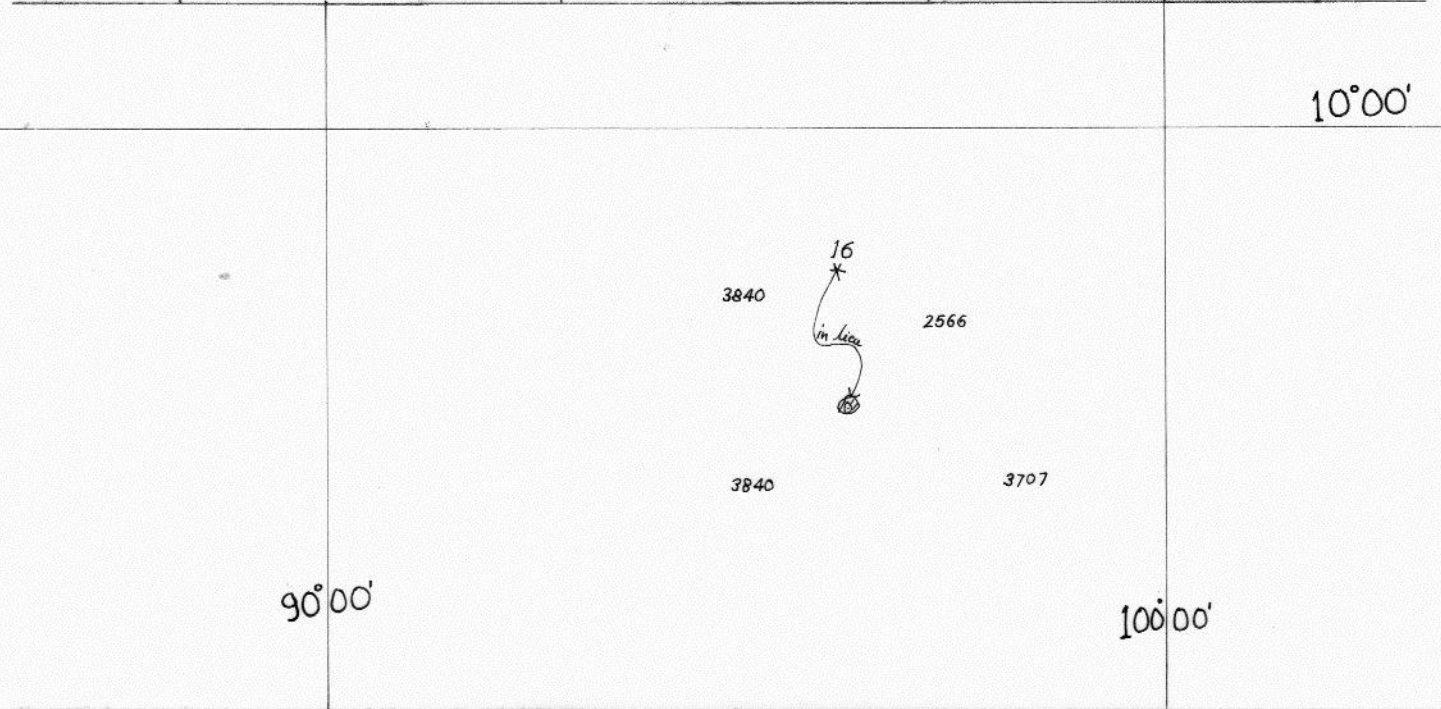
Folio 1	NM 082 /13		NC / NE 15 OCT 1992	Chart No. 7708 (INT 708)
	Previous update 044 /12			



Folio 1	NM 082 /13		NC / NE 31 JAN 2007	Chart No. 7073 (INT 73)
	Previous update 033/13			



Folio 1	NM 082 /13		NC / NE 31 DEC 2002	Chart No. 7070 (INT 70)
	Previous update 113/12			



Folio 1	NM 082 /13		NC / NE 15 APR 2006	Chart No. 7071 (INT 71)
	Previous update 033/13			

